
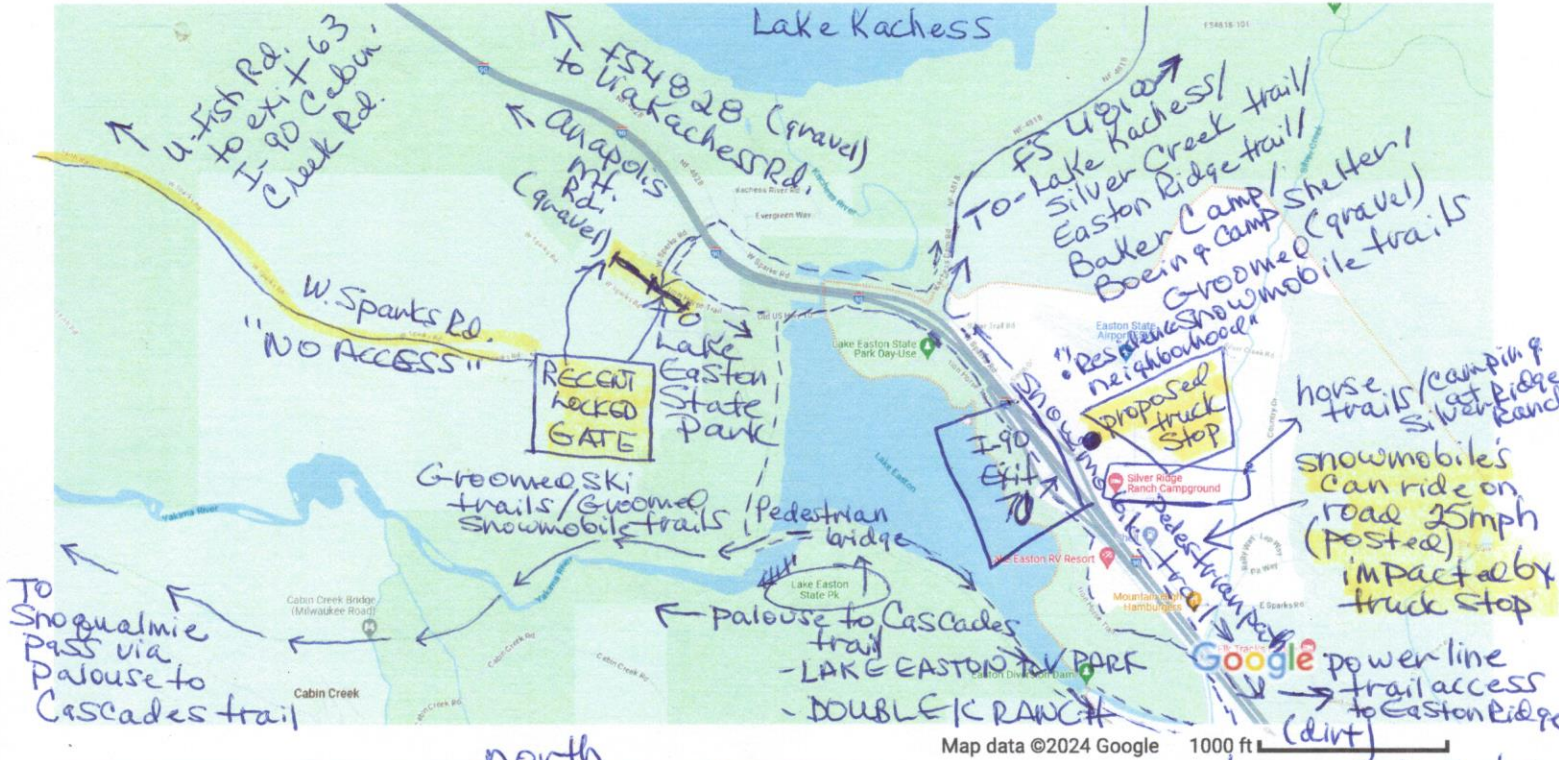


"NW Section of Easton"

Google Maps Easton



Map data ©2024 Google 1000 ft






Lake Easton Loop trail to Railroad St. past Easton School to Ironhorse Trailhead Palouse to Cascades trail in Easton's SE section (paved)

NW Section ties into SW Section thru State park and Railroad St. to Cabin Creek Reload SnoPark and Forrest Service Rds.

Home

Easton
Washington

Cloudy · 39°F
11:30 AM

- 
Directions
- 
Save
- 
Nearby
- 
Send to phone
- 
Share

Quick facts

Easton is an unincorporated community and census-

- Railroad St. is County Rd. (south of I-90)
- Cabin Creek Rd is (south of I-90) County Rd.
- W. Spanks Rd is County Rd. (north of I-90)